






Key

- | | |
|---|--|
|  District Boundary |  Retail |
|  NNR |  Mixed Use |
|  SSSI |  Recreation |
|  Cambs Wildlife Sites Areas |  Primary Shopping Frontage |
|  Cambs Wildlife Sites Lines |  Town Centre |
|  Ramsar |  Primary Shopping Area |
|  SPA |  Grafham Water |
|  SAC |  Nene Valley |
|  Alconbury Enterprise Zone |  Historic Parks and Gardens |
|  Established Employment Areas |  Conservation Area |
|  Housing |  Listed Buildings |
|  Employment |  Sites of Ancient Monuments |